

STUDIO GEOLOGICO - TECNICO

CARTA DI MICROZONAZIONE SISMICA  
Centro Capoluogo - Parte Sud

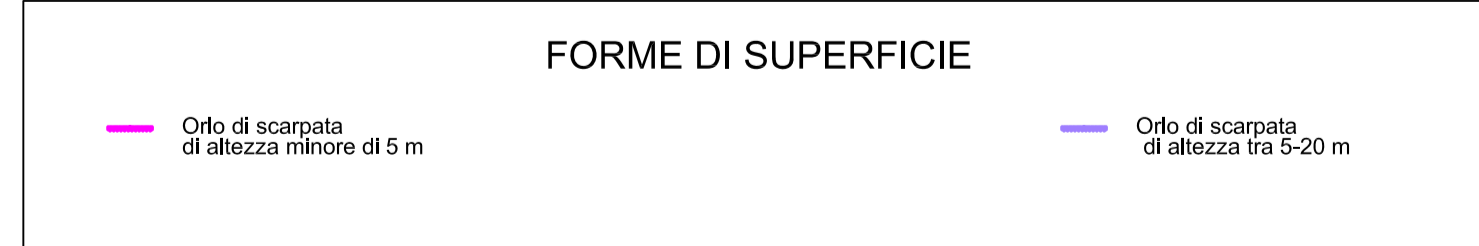
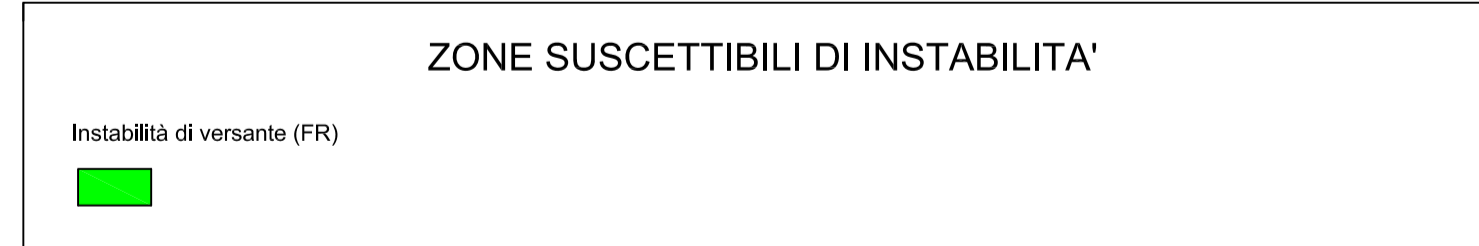
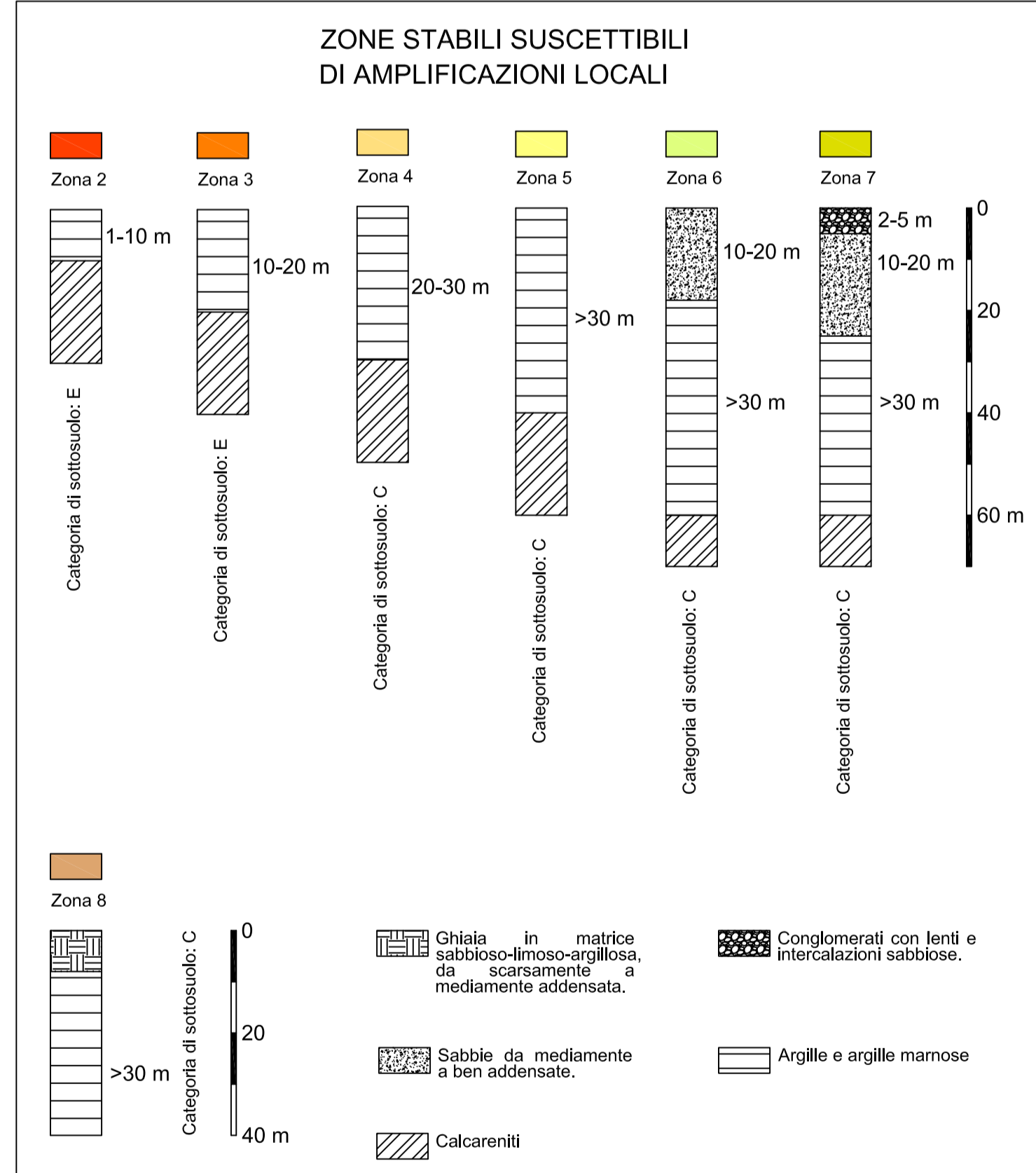
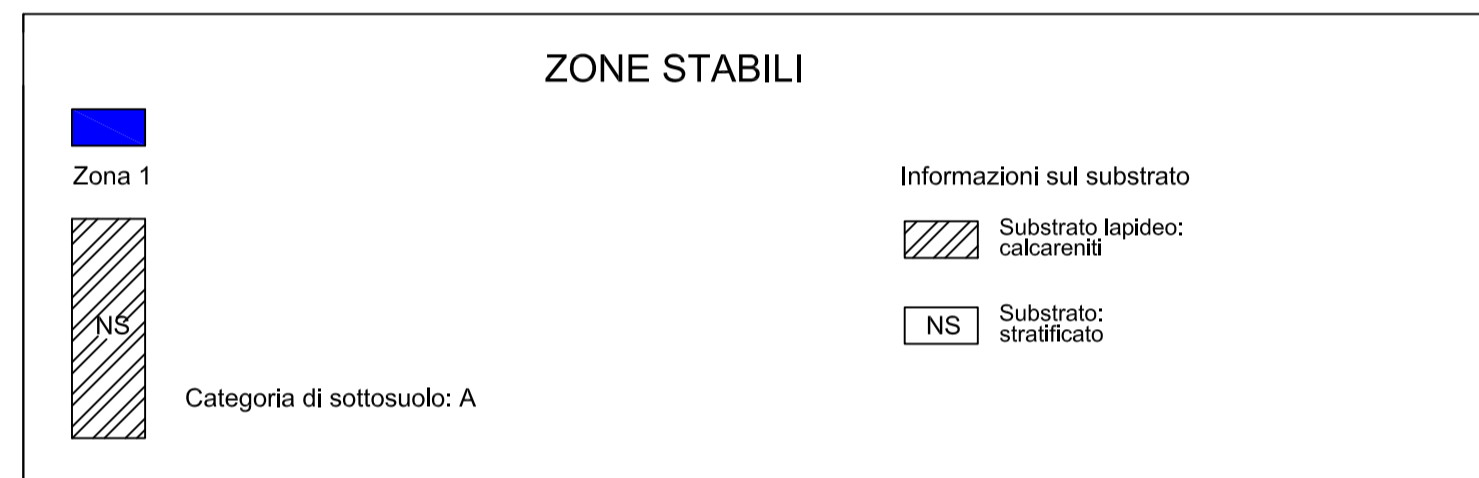
scala 1:4.000

GEO 7b

Raggruppamento Temporaneo di Professionisti  
Geol. Ing. Michele Lupio (capogruppo)  
Geol. Angelo Veneta (associato)

NOVEMBRE 2014

Legenda:



CATEGORIA TOPOGRAFICA: T1

Spazio urbano.

